

Zone - P - I








Zone - O

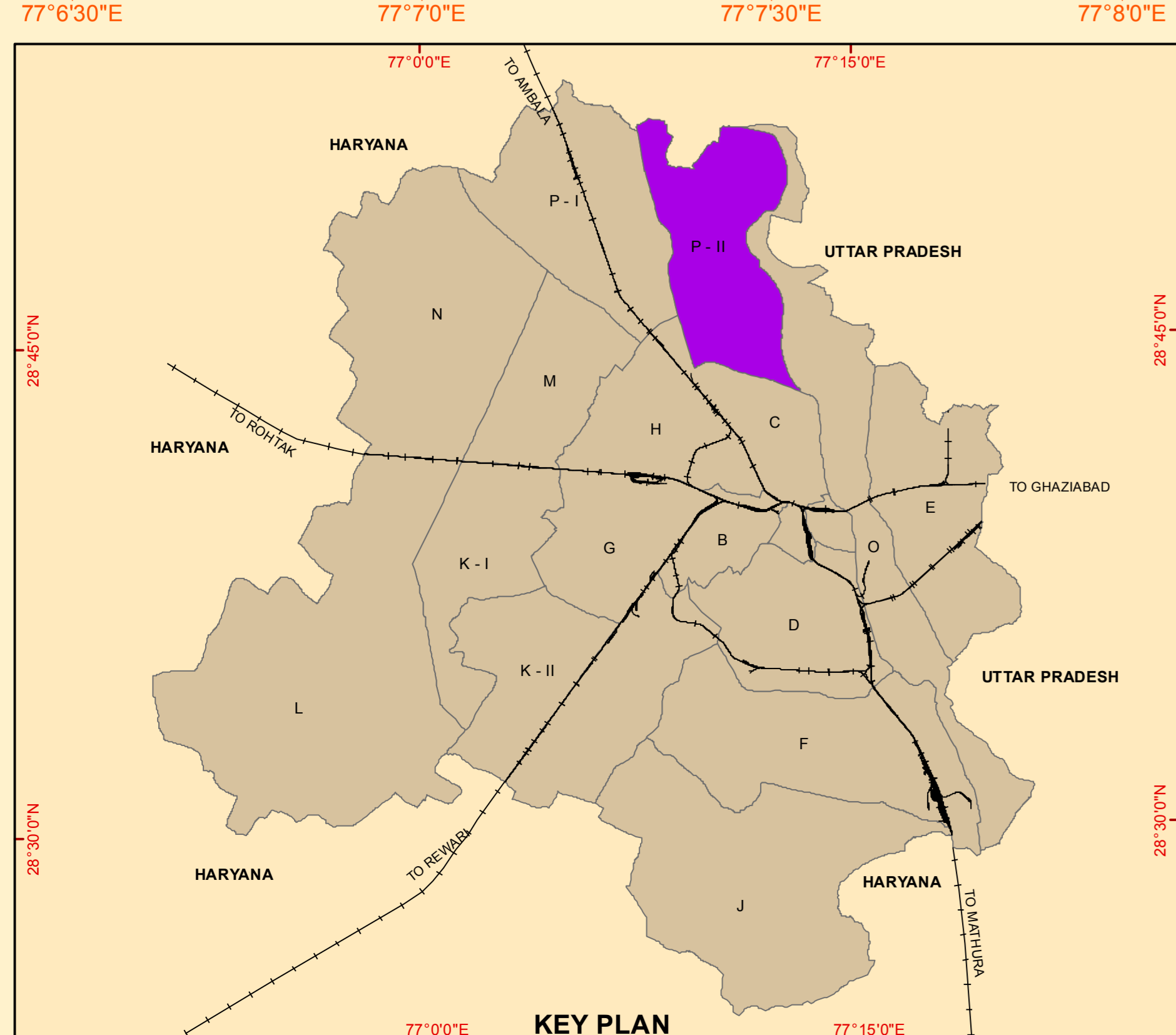
Zone - M

Zone - P - II

Zone - C

**Legend**

-  Grid
-  DDA Zone Boundary
-  Green Belt (Master Plan Green)
-  Village Boundary
-  Rectangle
-  Khasra
-  Laldora & Extended Laldora



### SEAMLESS REVENUE MAP OF PLANNING ZONE-P II (DRAFT) (AFTER CORRECTION BY REVENUE DEPARTMENT, GNCTD)

- The utilization of this map is limited.
- 1) This is a computer drafted drawing prepared by DDA in house based on the Massavi/ Sejra obtained from Revenue Deptt. of GNCTD.
  - 2) This map is only for preliminary reference to identify the land pooled by the land owners through expression of willingness.
  - 3) Actual verification of land will be done by the Revenue Deptt. GNCTD when forwarded through single window portal.
  - 4) The only information available with Revenue officials, DDA have been incorporated in this map.
  - 5) This map is for specific use for implementation of Land Pooling Policy and not for any other purpose what so ever. This map cannot be use for legal purposes.

**Delhi Development  
Authority (DDA)**

